

Air Quality Forecast system (AQFx)

Real time smoke intelligence visual analysis tool (AQVx)



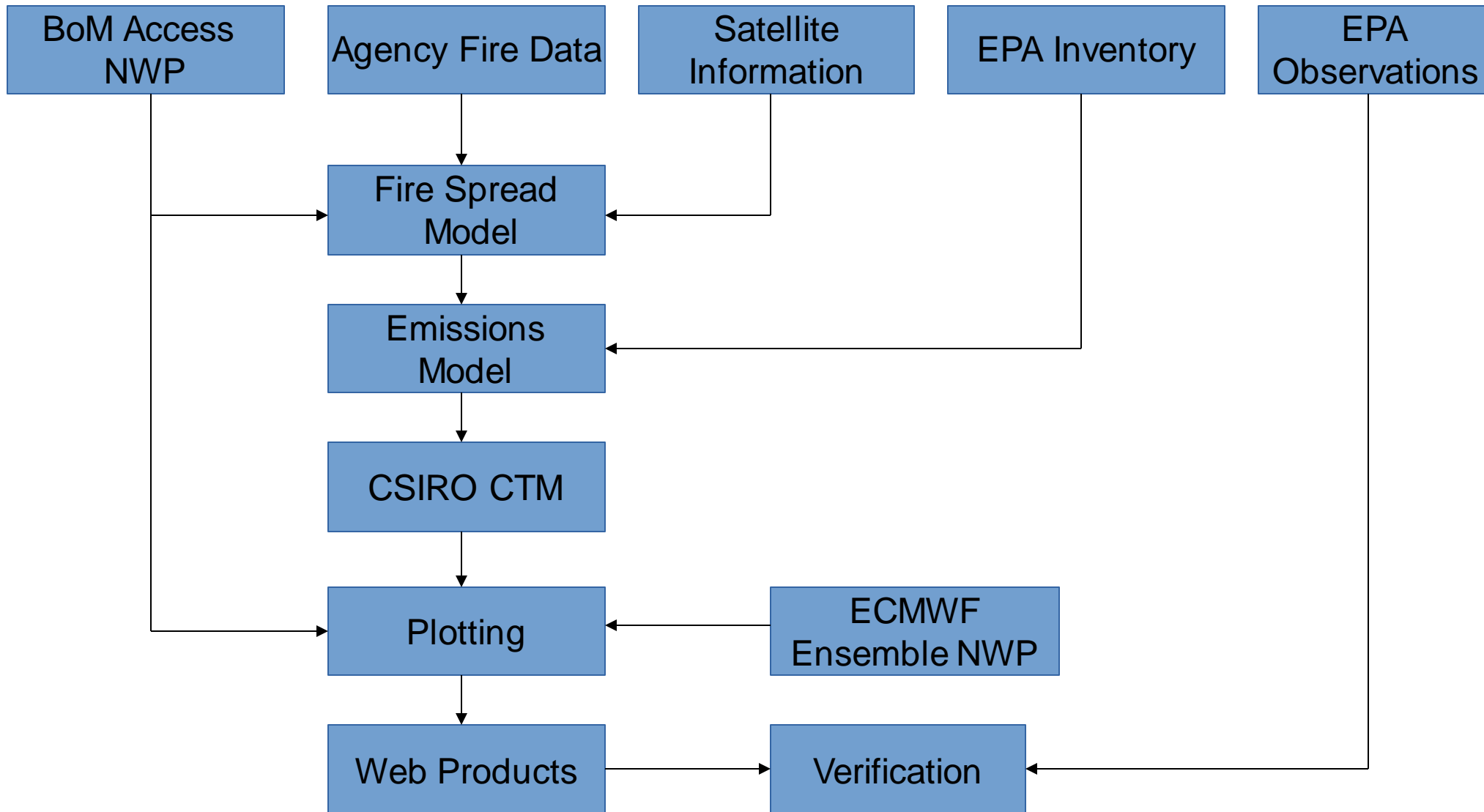
Alan Wain BoM

Fabienne Reisen CSIRO

Aim:


1. To provide air-quality intelligence to agencies involved in prescribed burning.
 2. To provide support during bushfire operations
 3. Provide air-quality forecasts
 4. Provide dust forecasts
 5. Pollen forecasts
- 

AQFx Process



AQFx:

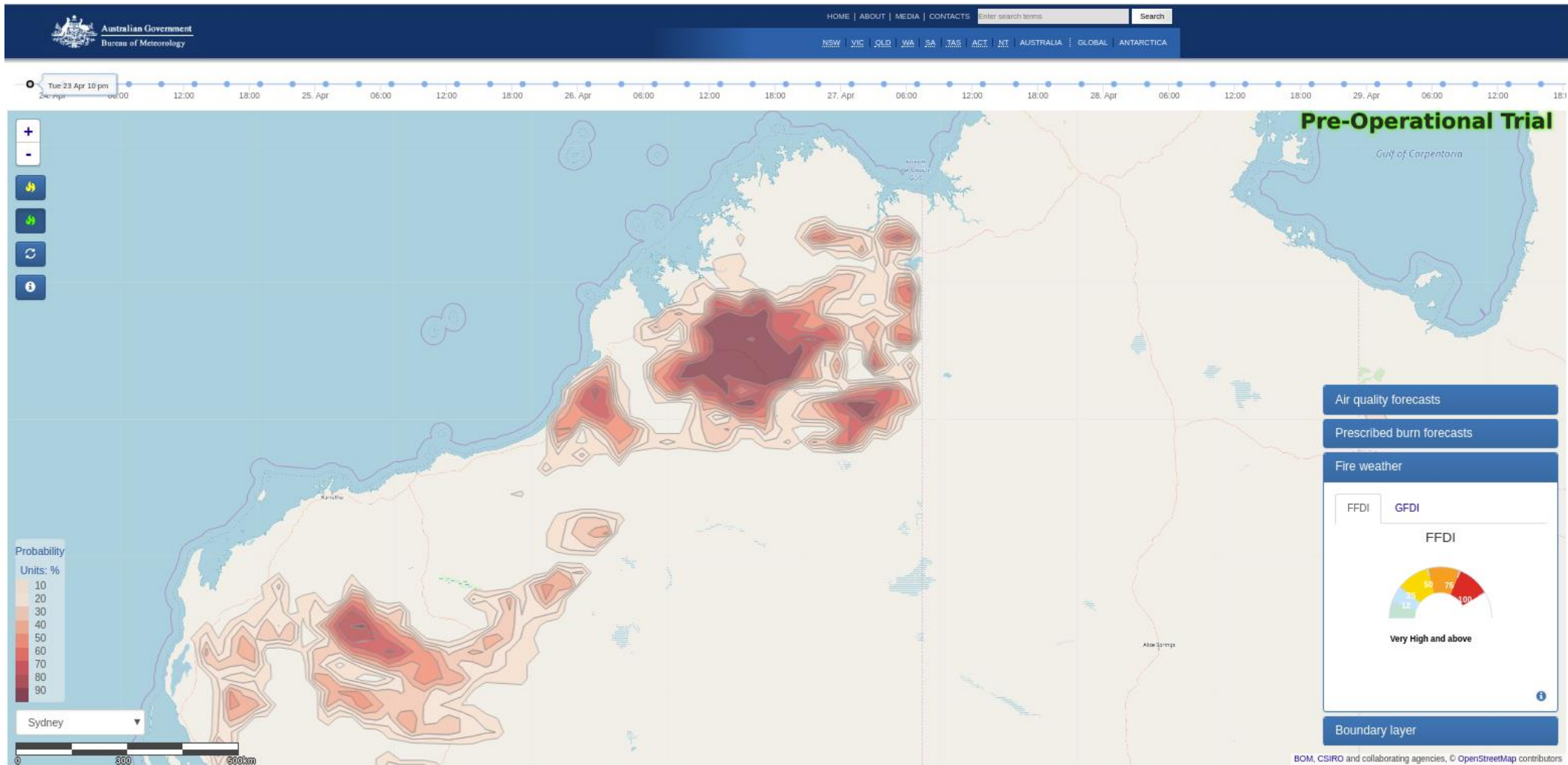
3 levels:

- **tier1:** 3 - 10 day forecasts of fire weather variables
 - tier2:** 1 - 3 day forecasts of Air Quality with full chemistry
 - tier3:** 1 - 3 day forecasts of PM_{2.5} from planned burn locations
tracer only, no chemistry.
- 

Tier 1

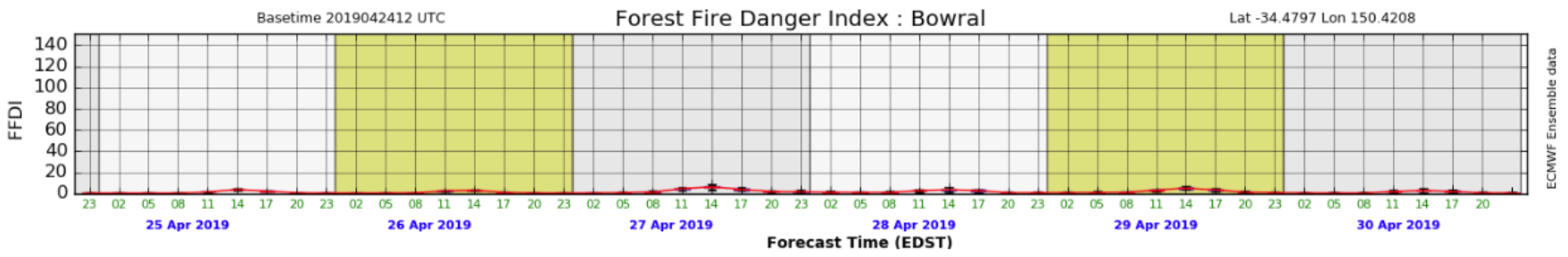
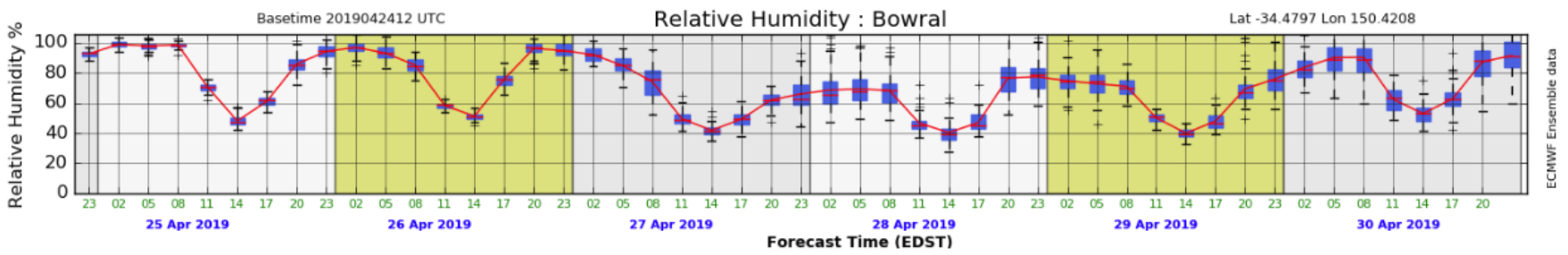
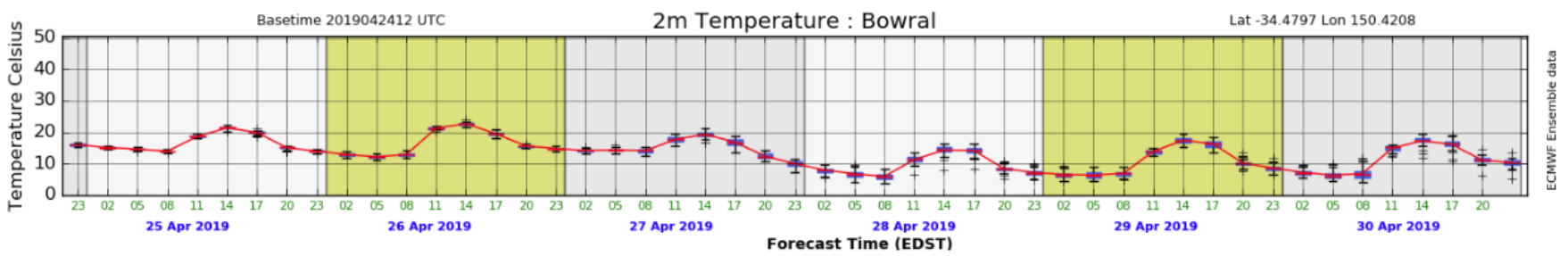
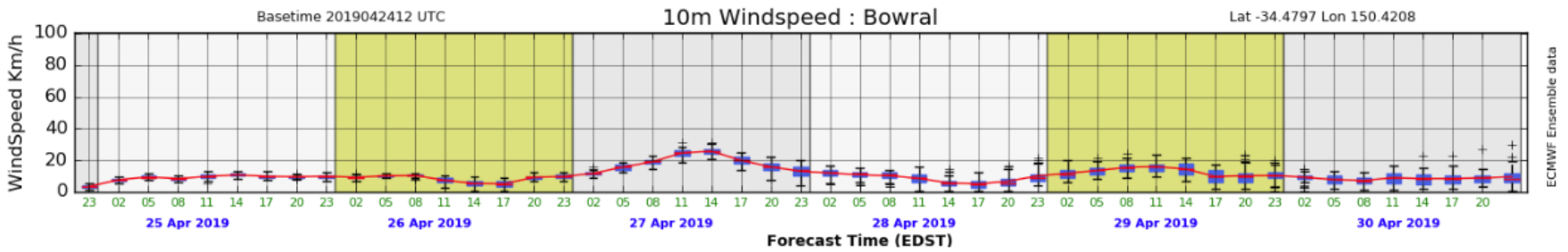
- Spatial Plots using ensemble NWP
 - Ventilation index
 - Boundary Layer Depth
 - FFDI/GFDI
- Point locations (42 in NSW)
 - Ensemble meteograms
 - F160's
 - Access-G meteograms

Tier 1 -Calculated FFDI/GFDI from Ensemble data

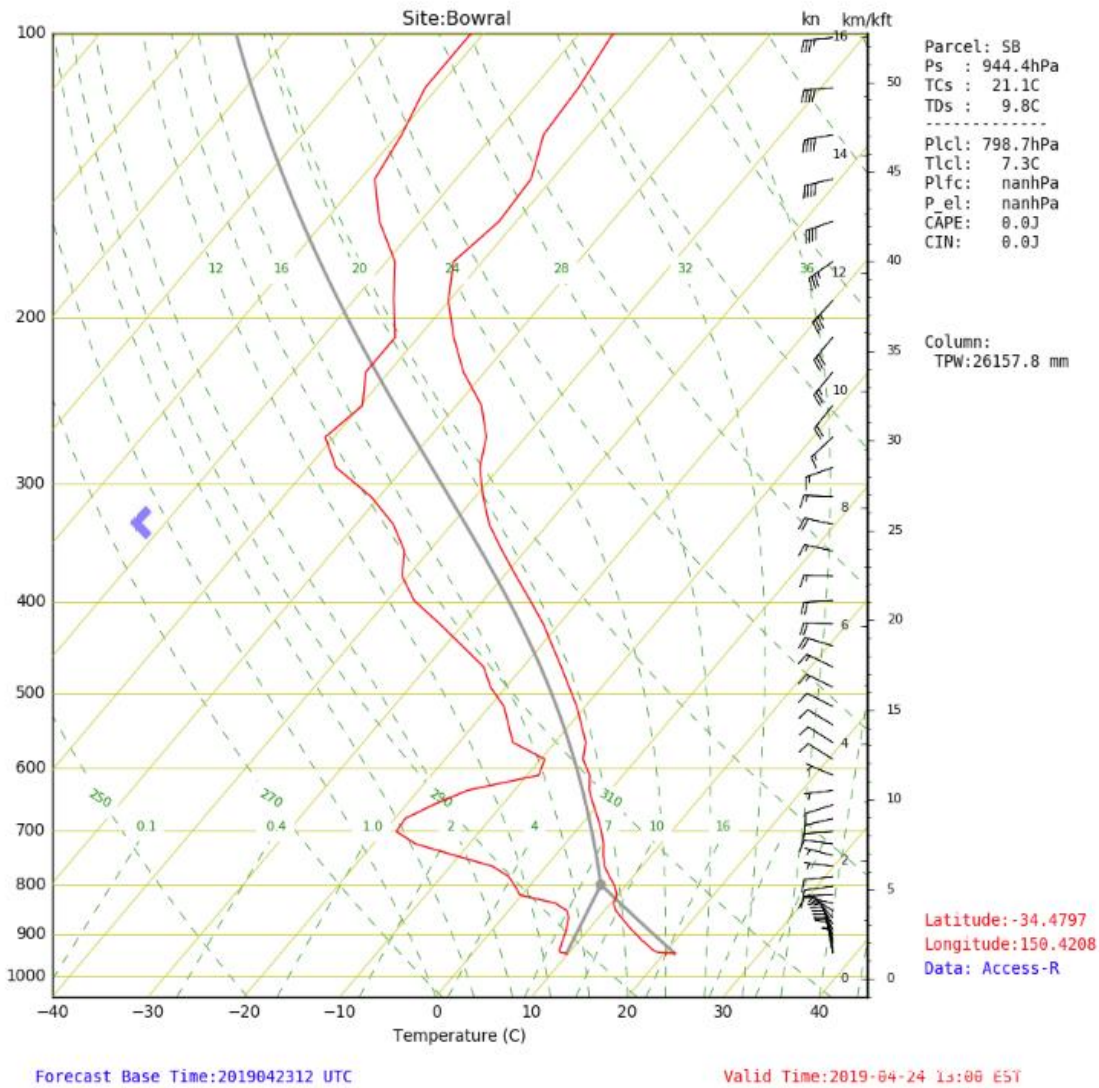


Contour plot of % ensemble members where selected threshold is equalled or exceeded (FFDI \geq Very High in this example)

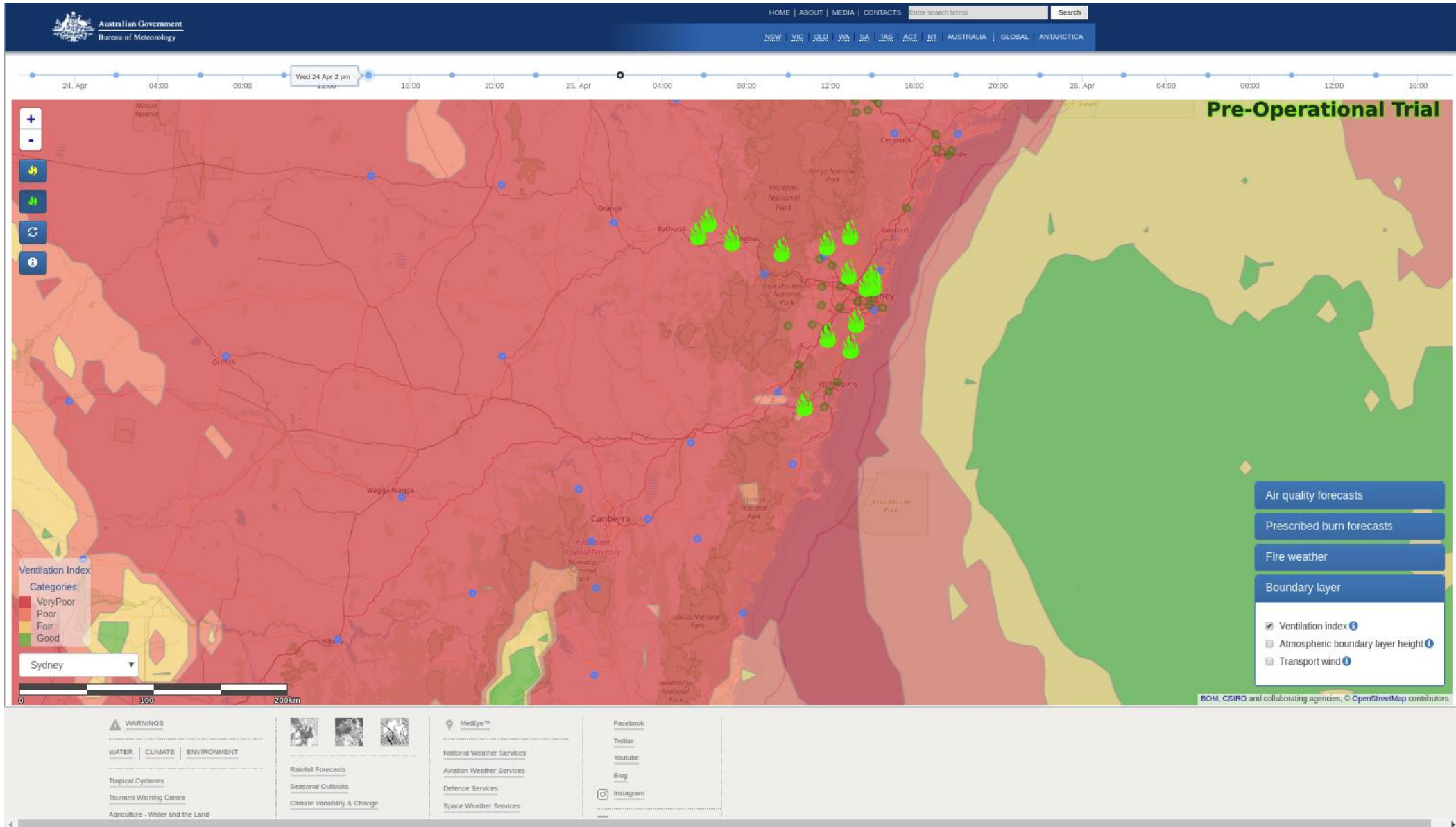
Tier 1 Point locations 6 day plots



Tier 1 point location SkewT-logP (F160)



Tier 1 Ventilation Index

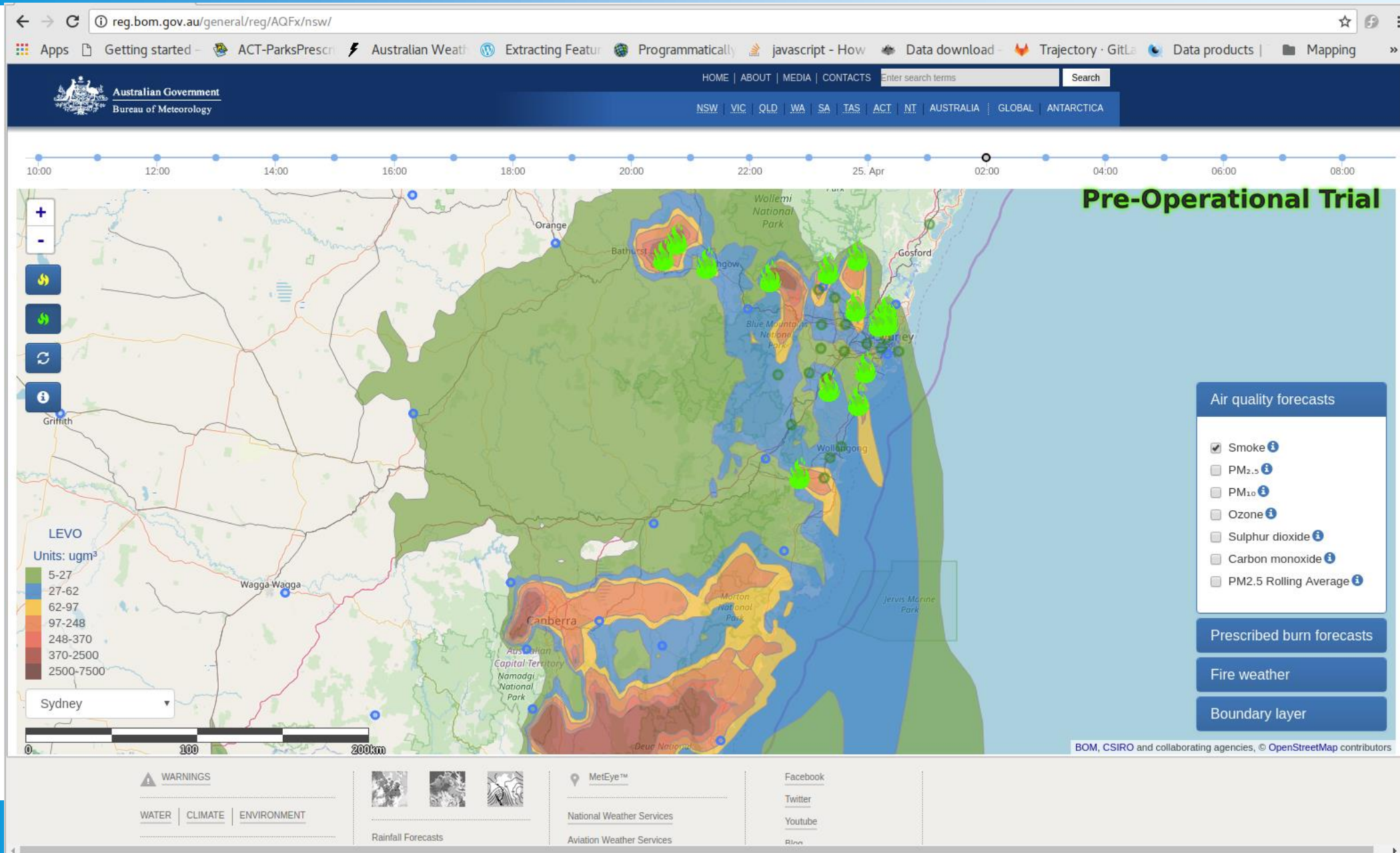


$VI = \text{depth of mixed layer} * \text{avg windspeed in mixed layer}$

Tier 2

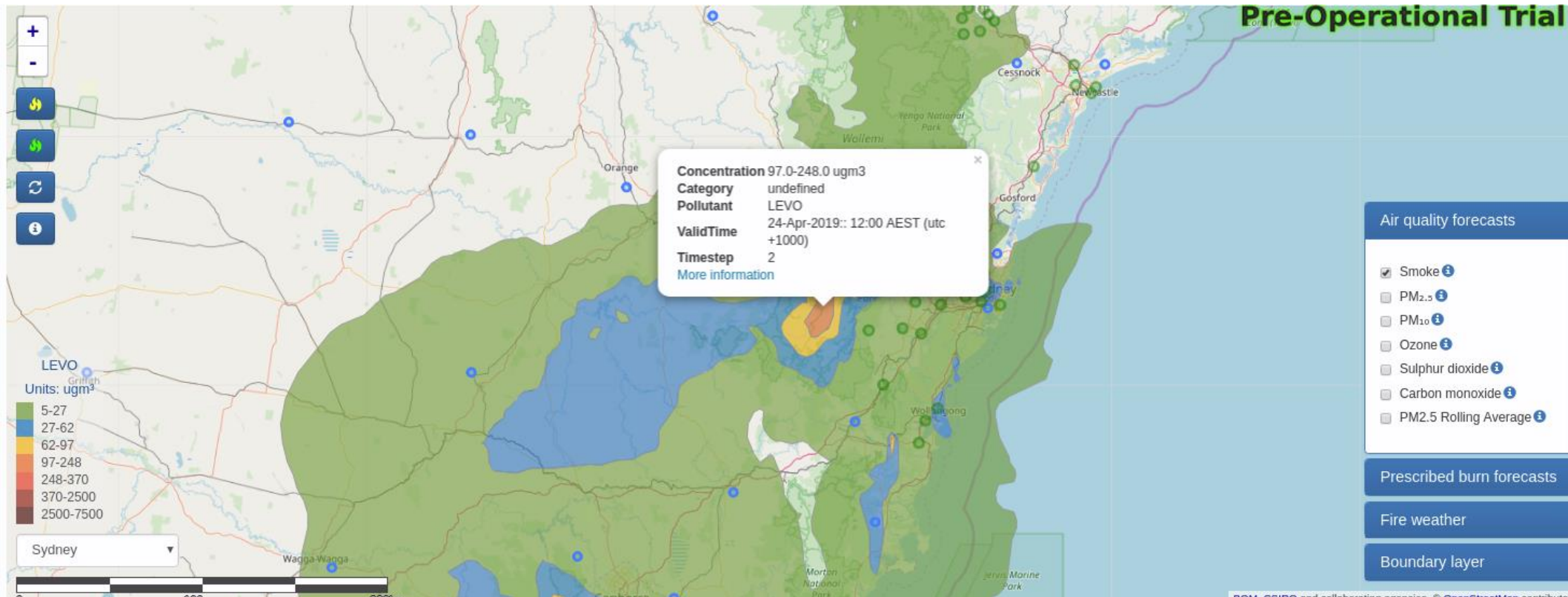
- Full chemistry model including production of secondary aerosols.
 - 140 species
- 3 nested domains
 - Australia
 - SE Australia
 - Access City (SY, VTAS)
- 30 – 45 minutes on 1000+ cpus

Tier 2 – full chemistry



Including secondary pollutant production

Tier 2



Tier 3 – PM2.5 no chemistry



Air quality forecasts

Prescribed burn forecasts

- Prescribed 1 [i](#)
- Prescribed 2 [i](#)
- Prescribed 3 [i](#)
- Prescribed 4 [i](#)
- Prescribed 5 [i](#)
- Prescribed 6 [i](#)
- Prescribed 7 [i](#)
- Prescribed 8 [i](#)
- ACT [i](#)

Fire weather

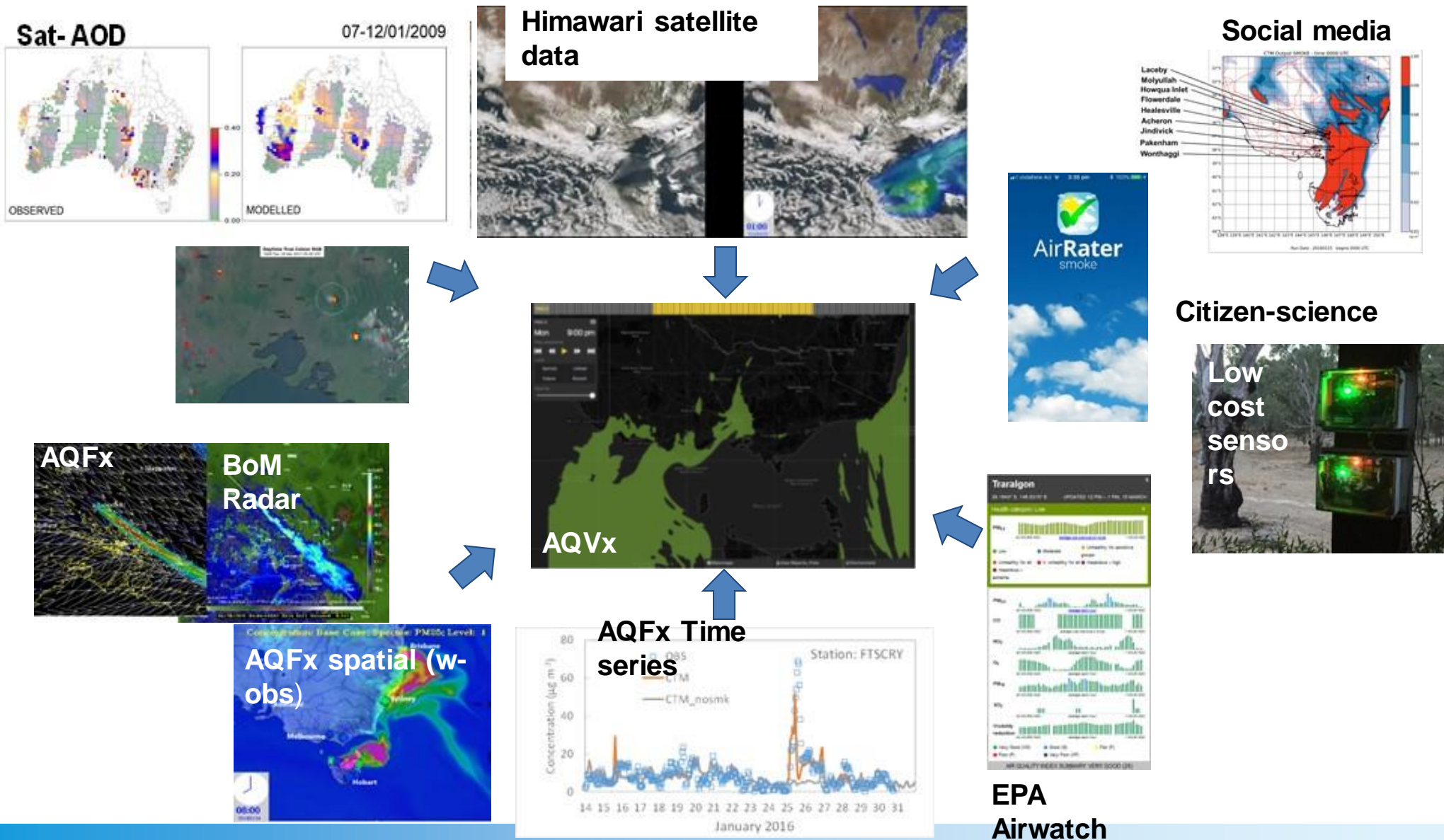
Boundary layer

BOM, CSIRO and collaborating agencies, © OpenStreetMap contributors



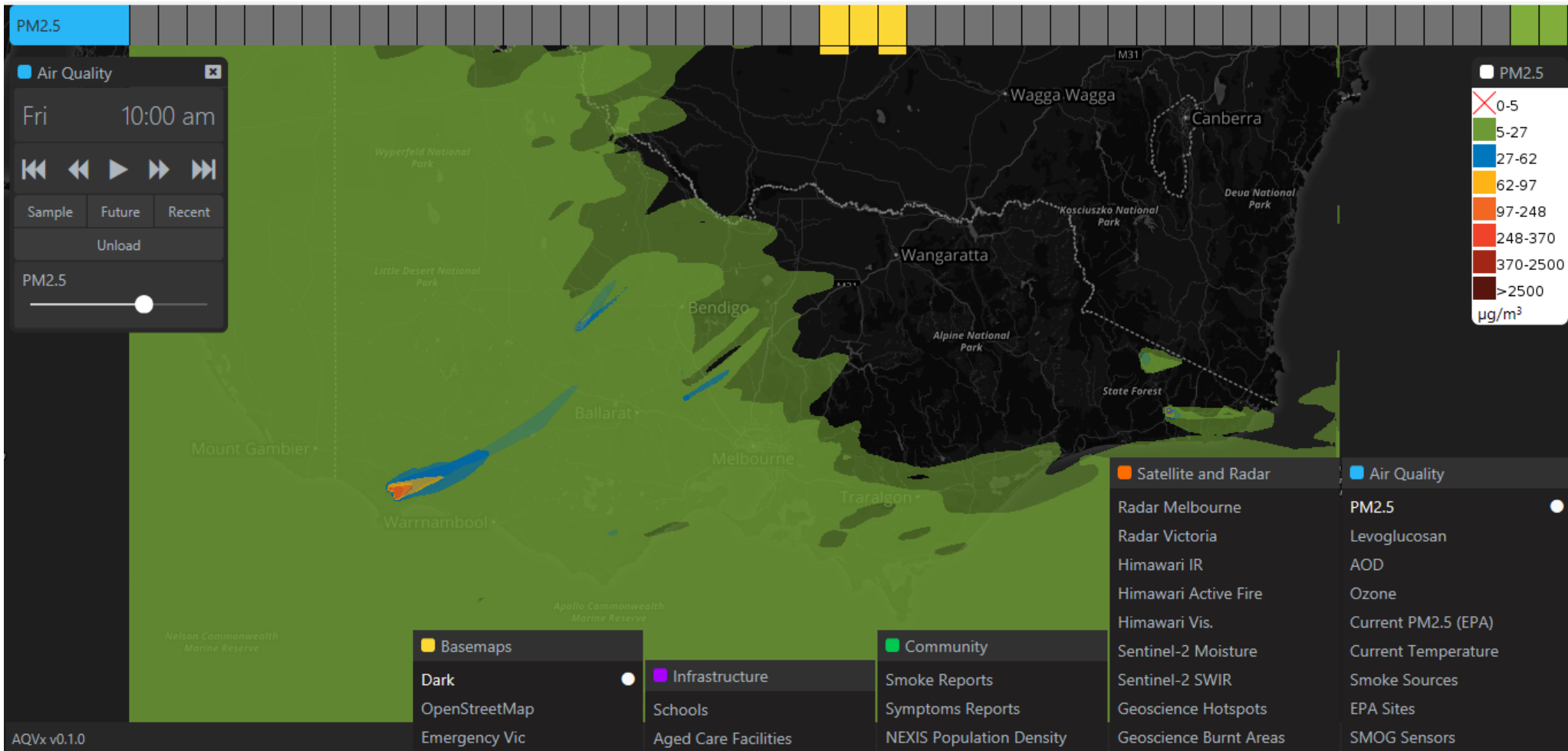
Pre-Open

Real time smoke intelligence visual analysis tool - AQVx

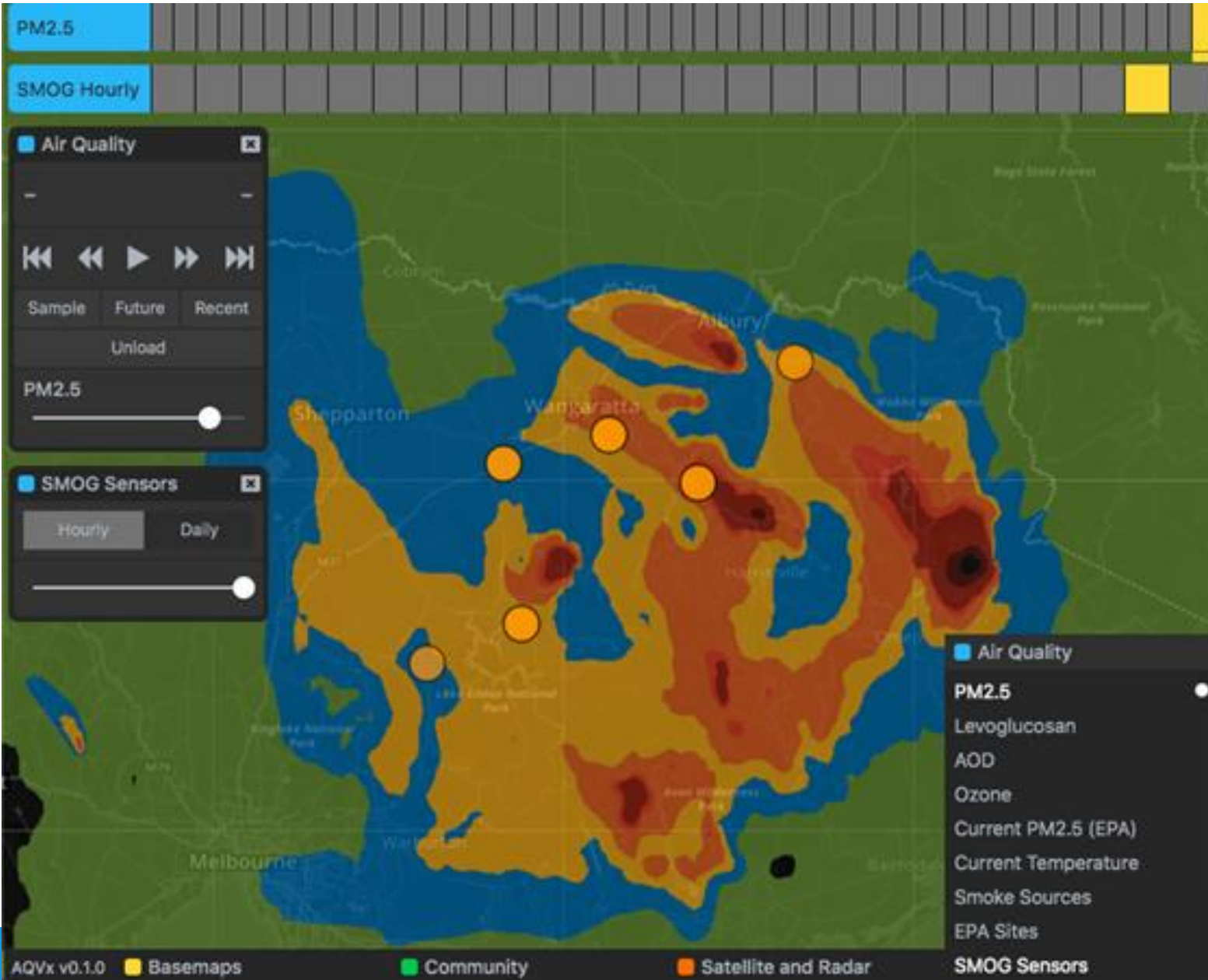


<https://aqvx.app>

AQVx



AQVx



AQVx

