

# BNHCRC Flood Risk Communication

Research Advisory Forum/ Hobart  
**24 September 2019**

Dr **Mel Taylor**/ Macquarie University  
Dr **Katharine Haynes** / University of Wollongong  
Dr **Matalena Tofa**/ Macquarie University



**MACQUARIE**  
University



bushfire&natural  
**HAZARDS**CRC



Australian Government  
Department of Industry,  
Innovation and Science

**Business**  
Cooperative Research  
Centres Programme

# End users



- NSW SES (Lead)
  - Josh McLaren, Coordinator Community Capability – Southern, Western and South Eastern Zone
- AFAC SES Community Safety Group
- Partnership and communication has continued with the NSW SES, VIC SES, SA SES, DFES, NTES, QFES, TAS SES and ACT SES through their participation in research activities and development.

# Project Overview: Driving & Floodwater

## Understanding behaviour in and around floodwater

- Questionnaire Research: Public and SES
- Mental Models Research
- Experimental Decision-making research (cue utilisation)

## Evaluating flood risk communication

- Collating and analysing existing communication materials
- Evaluating these materials with stakeholders to produce guidelines

# Public Survey: Encountering Floodwater

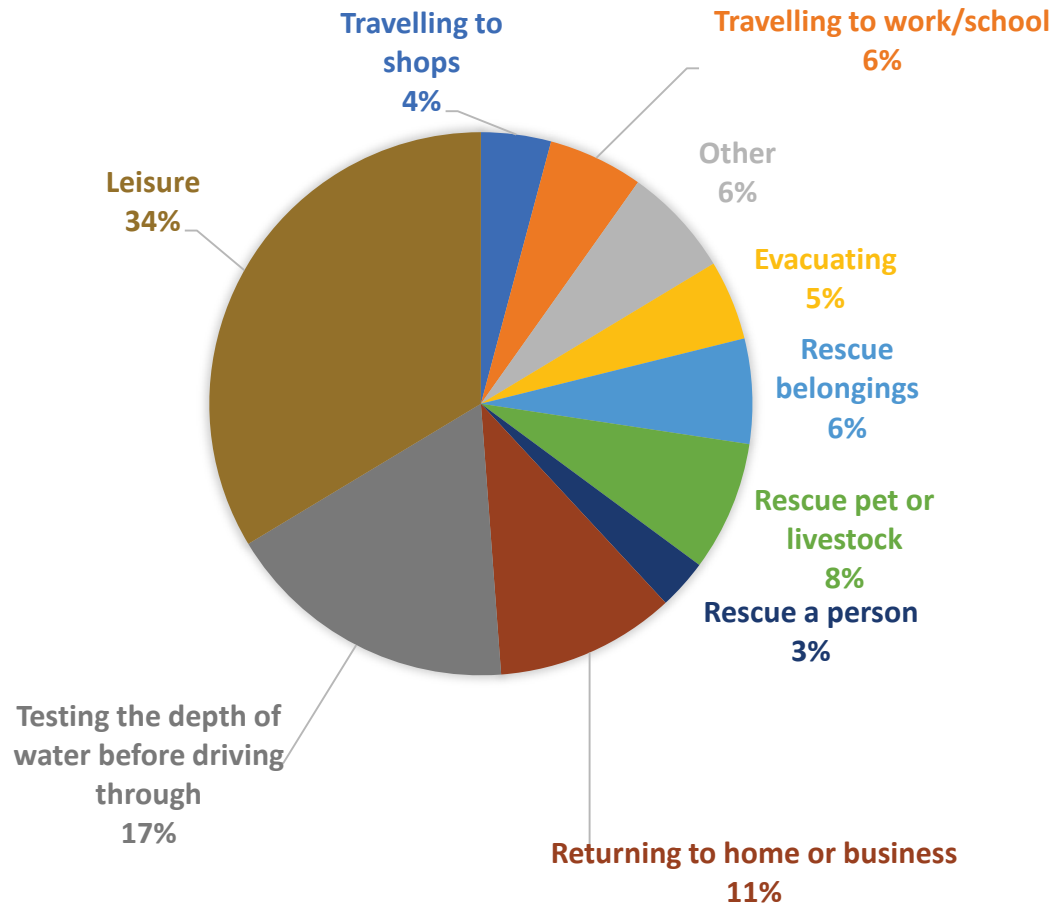
- Aims:
  - To understand how the public view risk, as it relates to water on the road and recreating in floodwater;
  - To understand the circumstances in which the public enter 'floodwater' on the road;
  - To understand the circumstances in which the public enter 'floodwater' for recreation
- Sample:
  - n=2200
  - Nationally representative by age, gender and state



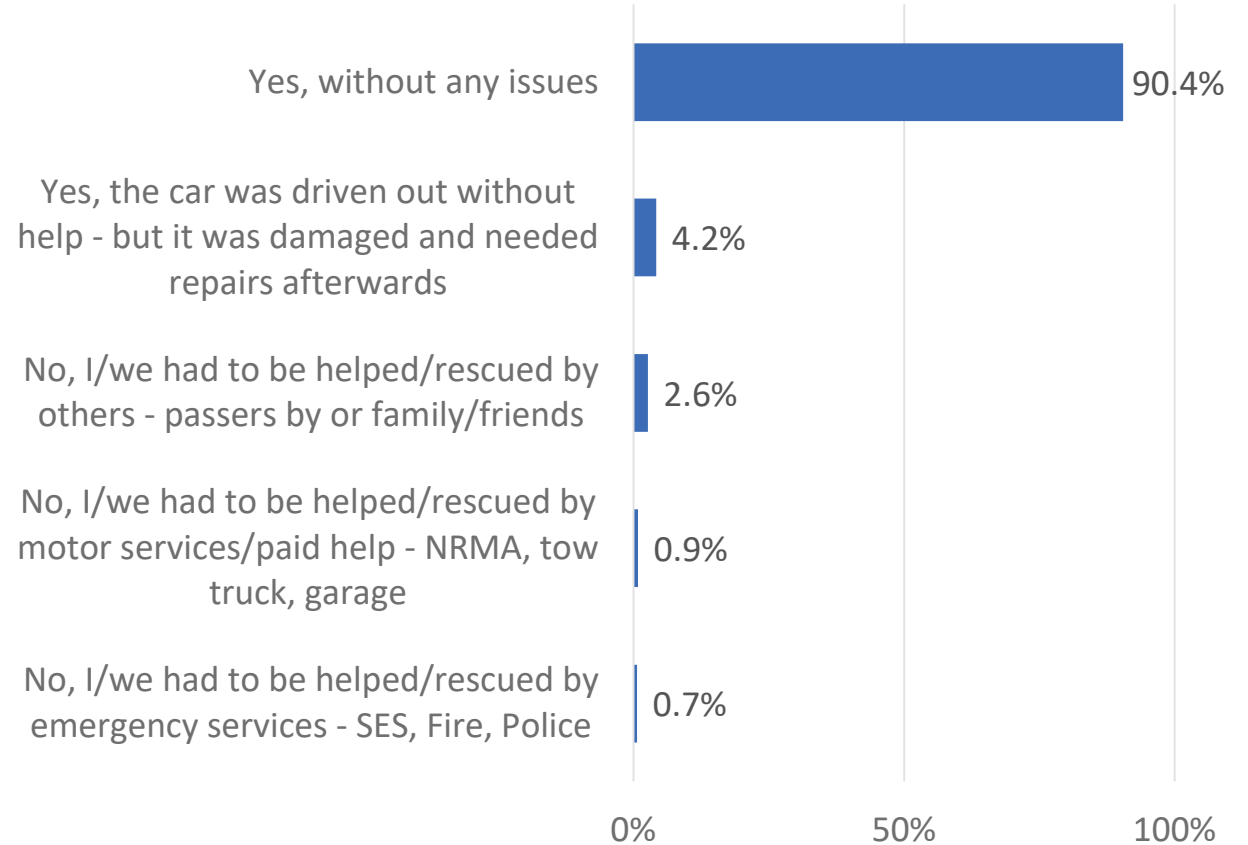


# Public Survey: Encountering Floodwater

Reasons for wading in floodwater on land



Did you succeed in driving through floodwater on this occasion? (n=1172)





## Topic areas of findings

- Public experiences of entering floodwater on roads
- Public behaviour around, and experiences of, entering floodwater (on foot and recreating)
- Public recall of flood risk messages




## Next steps

- Detailed statistical analysis to:
  - Identify at-risk cohorts for entering floodwater (driving/recreating)
  - Understand why people enter floodwater, the circumstances under which people enter floodwater, and the consequences of it
  - Evaluate knowledge of flood risk messages and reported behaviour



## Potential applications and uses

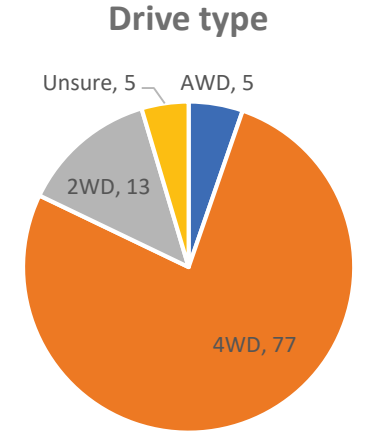
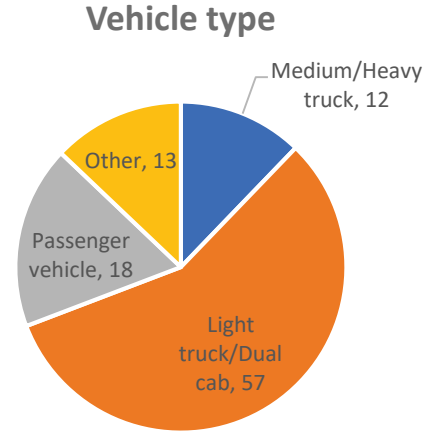
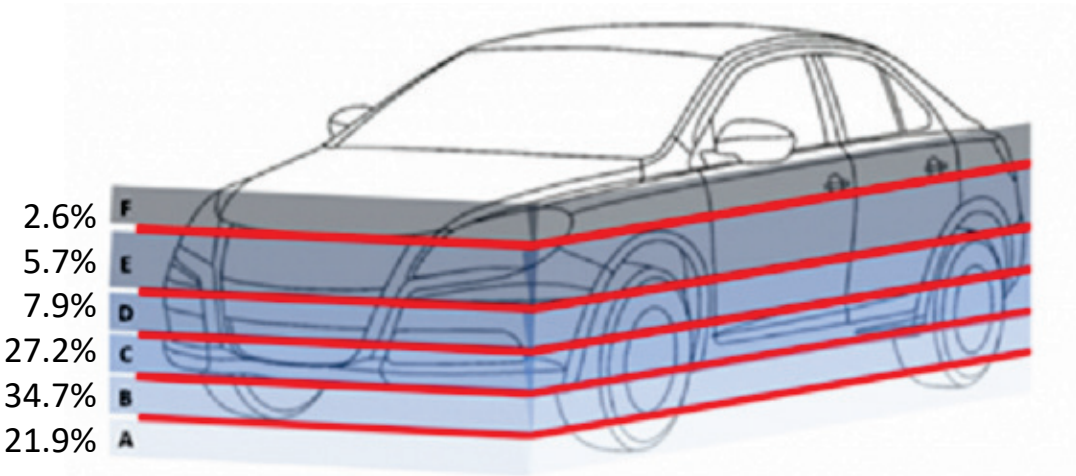
- Inform flood risk messaging development and dissemination
  - Inform community engagement and community education
  - Potential use of 'water on road' images for community engagement tool
- 

# SES Encountering Floodwater Survey

- Aims
  - To understand the characteristics of those who drive/don't drive through floodwater in SES vehicles.
  - To understand the circumstances in which SES personnel enter floodwater on the road when in SES vehicles.
  - To determine factors that relate to higher risk driving into floodwater on roads.
- Currently:
  - Survey has been completed by four jurisdictions
  - Advanced statistical analysis currently being completed

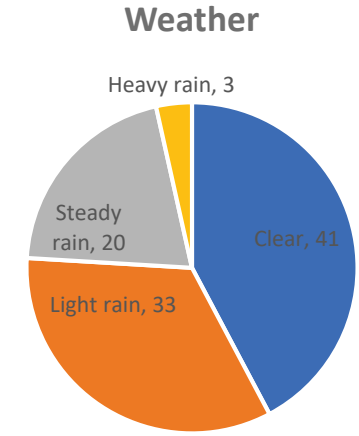
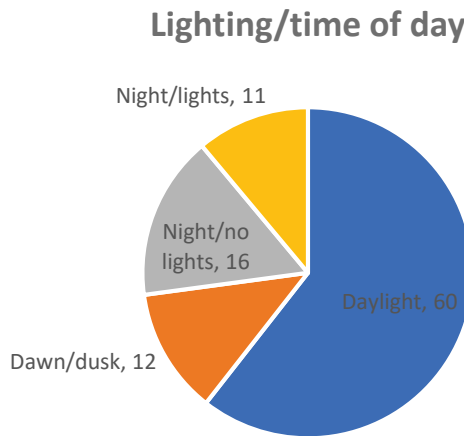
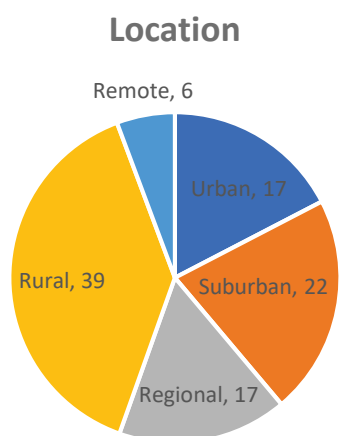
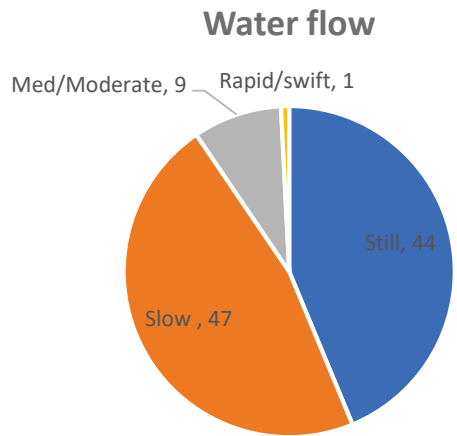


# SES experiences of driving through floodwater



■ Medium/Heavy truck ■ Light truck/Dual cab ■ Passenger vehicle ■ Other

■ AWD ■ 4WD ■ 2WD ■ Unsure



■ Still ■ Slow ■ Med/Moderate ■ Rapid/swift

■ Urban ■ Suburban ■ Regional ■ Rural ■ Remote

■ Daylight ■ Dawn/dusk ■ Night/no lights ■ Night/lights

■ Clear ■ Light rain ■ Steady rain ■ Heavy rain





## Topic areas of findings

- SES members' behaviour around, and experiences of, water on roads in SES vehicles
- Organisational safety climate

## Next steps

- Detailed statistical analysis to:
  - Identify at-risk cohorts for entering floodwater in SES vehicles
  - Better understand the situations in which SES member enter floodwater, and the factors influencing their decisions
  - Explore relationships between training and entering floodwater

## Potential applications and uses

- Inform the development of policies, training and protocols within SES organisations
- Inform training activities and discussion of floodwater and risk
- Inform internal communications and data use for benchmarking

# EXPERTise: Flood Risk Perception

- Assessing expertise in skilled situation assessment
- Identification of higher and lower cue utilisers
- Participant groups:
  - SES members
  - Inexperienced drivers

My Task Progress 1 2 3 4 5 6 7 8

Flood Risk Perception

## Risk Assessment Task

In this task you will be presented with a series of photos of water on roads. You will be given a short amount of time to review each photo, and you will then be asked to assess the level of risk that would be involved if the vehicle (pictured below) were to attempt to drive through it.

The first image is a practice trial.

When you are ready to start the task, please click Continue.

Holden Commodore 2015



Continue



## Topic areas of findings

- Relationship between cue utilisation and risk assessment
- Characteristics of higher and lower cue utilisers

## Next steps

- Complete data analysis of inexperienced driver sample
- Detailed analysis of SES and inexperienced driver samples to understand influence of training and other factors on cue utilisation

## Potential applications and uses

- Inform training activities
- Objective measurement of cue utilisation, skilled risk assessment, and (potentially) organisational 'norms'

Thank you!  
Any questions?

**Mel Taylor**

 [mel.taylor@mq.edu.au](mailto:mel.taylor@mq.edu.au)

**Matalena Tofa**

 [matalena.tofa@mq.edu.au](mailto:matalena.tofa@mq.edu.au)

